












**Ravenna**  
**6589 N Chestnut St.**  
**Ravenna, Ohio 44266-3908**  
**(SR -44)**

**Trip to:**  
**6589 N Chestnut St**  
**Ravenna, OH 44266-3907**  
**43.48 miles**  
**52 minutes**

- |   |  |                          |
|---|--|--------------------------|
|    | <b>585 E 222nd St</b><br>Euclid, OH 44123-3321   | <b>Miles Per Section</b> |
|   | <a href="#">Add a Note</a>   |                          |
|    | 1. Start out going SOUTH on E 222ND ST toward FRIDAY AVE.  | Go 0.9 Mi                |
|    | 2. Turn SHARP LEFT onto LAKELAND BLVD. <i>LAKELAND BLVD is just past N LAKELAND BLVD</i>   | Go 0.5 Mi                |
|    | 3. Merge onto I-90 E via the ramp on the LEFT toward ERIE PA.  | Go 4.3 Mi                |
|    | 4. Merge onto I-271 S via EXIT 188 toward COLUMBUS.  | Go 17.8 Mi               |
|    | 5. Merge onto OH-14 E via EXIT 21 toward YOUNGSTOWN.   | Go 19.4 Mi               |
|    | 6. Turn RIGHT onto N CHESTNUT ST. <i>N CHESTNUT ST is 0.8 miles past INFIRMARY RD</i>  | Go 0.6 Mi                |
|    | 7. 6589 N CHESTNUT ST is on the RIGHT. <i>Your destination is 0.2 miles past CHESTNUT HILL DR</i><br><i>If you reach NORTH AVE you've gone about 0.2 miles too far</i> |                          |
|  | <b>6589 N Chestnut St</b><br>Ravenna, OH 44266-3907  | <b>43.5 mi</b>           |
|   | <a href="#">Add a Note</a>   |                          |

**Total Travel Estimate: 43.48 miles - about 52 minutes**

